


What Pupils think about Geography at All Saints



What is Geography?

- Countries in the world
- Maps
- Walking
- Our school
- Our local area
- Things around the world
- About nature
- Learning about different buildings around the world
- Learning about the world
- Landscapes
- Weather
- Towns and cities
- Mountains



WHAT IS GEOGRAPHY?




Geography is the study of places and the relationships between people and their environments.

A **geographer** is a physical scientist, social scientist or humanist whose area of study is geography. They explore the physical properties of Earth and the human behaviour across it.

There are **three types of geography**: **physical geography** (the effects it has on people and the environment), **human geography** (concerned with people) and **environmental geography** (how people behaviour can affect the environment).

Do you like Geography?



Kind of


A little

Yes

I really like Geography



What have you been learning about in
Geography?




- Making maps drawing the park, flowers and trees.
- Autumn trees- they are different colours.
- We've been learning about Jamaica -the sea is blue and it has palm trees!
- England, Nuneaton, Riversley Park, Museum.
- The land is green and the sea is blue.
- We walked to the church and talked about what is in the local area- we saw a church, shop and doctors.
- We traced the walk to church on a map.
- We looked at a map on the whiteboard.
- We have been learning about the local area.
- We can use the words back, left, right and forward.
- We know the Continents song - **watch the video on the school website!**
- Different seasons.
- We have been learning about food that grows in the UK.
- We have drawn flags.
- We used digi-map to locate the sea.
- Canal walks.
- Coventry and Ashby Canal.
- We created poems about the canal.
- Nature
- Where food comes from and we used digi-map to draw a line to where the food comes from.
- We also used field work in History.
- We created different maps and symbols in art.
- Land use.
- We made an Izzigram about our school.
- Drawing maps.
- Symbols
- Urban Cities
- Rural- country side
- Agriculture
- Locate countries in WWI
- Researching Bruges- fancy cafes, more castles than any other country.
- Secondary sources
- Landscape -they didn't have a lot of buildings and Nuneaton has changed over time.
- Map of the British Isles.
- Land use and we made our own maps of how land could be used
- Physical geography and human geography.




Watch Year 2's Continents song on our school website!

IMG_1132.MOV

Are you good at Geography?



- Yes
- Kind of
- Little bit
- Sometimes
- I love Geography
- I'm very interested in geography



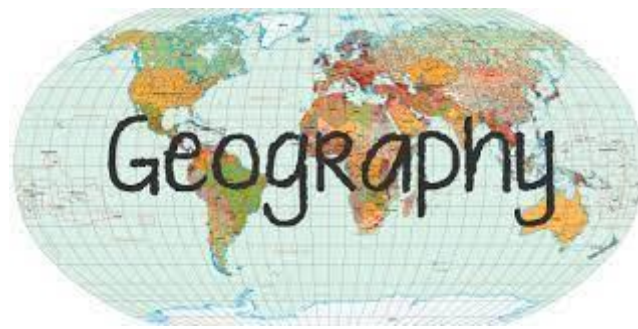
What do to you use in Geography?



- Globe
- Maps
- Going outside
- Walking
- Digi map
- Outdoor learning
- Computer
- Atlas
- Nature club
- Information
- Maps on the board
- local walk




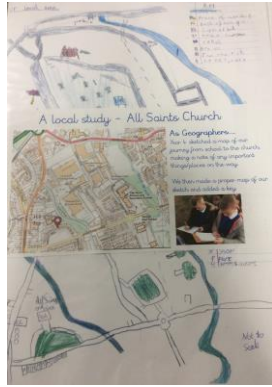
Why is it important to learn Geography?



- So we know what is happening in places around the world.
- If you get lost you might need to use North, South, East and West.
- So we can learn about the world.
- So we know what is happening in the world.
- So we learn about nature.
- So we know things that are happening eg natural disasters.
- So we know the continents and capital cities.
- It could help us with our jobs when we are older.



Marvellous Mapping



Tell me about a map...		
EYFS	Key Stage 1	Key Stage 2
Land is green	Different countries	It has all the countries
Water is blue	Places	We can find places
See where you can go	Sea	Use a map to find things
Show you where other countries are	Rivers	Maps are incredible so we know where things are
Water and rivers	Houses	Different shapes, colours, labels, ocean, area
	Dessert- dry land	Tells you where you are
	I see North, East, South, West	Where you were born
	I see the Pacific Ocean	Continents, countries, towns cities major cities, landmarks, seas and oceans
	At the top is the Arctic ocean	

Where in the world would you like to travel to and why?



- I would like to go to the park.
- I want to go to my Grandad's house.
- Jamaica because the water is blue and there are palm trees.

- I would like to go to the beach so I can swim.
- Albania because I love my country.
- London to see my uncle- it is my favourite place.
- I'll look at a map.
- I would like to go to Africa because I'm from Zimbabwe.
- I want to go to Africa because it has lots of animals like elephants.
- I would like to go to Asia because it's the biggest continent.
- I want to go to Paris because my friends are there.
- I want to get to London so I can go to Brighton which is a beach and I want to swim with the fish.
- California because it looks cool and sunny
- America
- London because it's busy and there are lots of fun things like the London eye and lots of people. I hope to see Paddington.
- France
- America
- I was born in South Africa
- Manchester
- Cornwall
- Africa- all of my family are there and I want to visit them
- India- I was born in India and it's in Asia. It's hot there and so I would get to eat ice-cream everyday
- America- big place and lots of people
- Spain because it's hot
- Hawaii- because it's in America and had beautiful beaches and you can dip your toes in the sea.
- Stay in Nuneaton as my family live here
- Canada for pancakes and can be very cold
- Germany- pretzels!
- France because its warm and I can speak French-I'm learning French in school.
- Hawaii- clear water and warm
- Spain- beaches